F 127
.B7 N25

246

DIAGRAMS

SHOWING THE RELATIVE POSITION OF VARIOUS LINES

REFERRED TO IN THE

REPORT OF THE COMMISSIONERS

ON THE

NEW YORK AND CONNECTICUT BOUNDARY,

Made to the Legislature of New York, April 1857.

N.Y. (State)

THE LIBRARY
OF CONGRESS

THE LIBRARY
OF CONGRESS

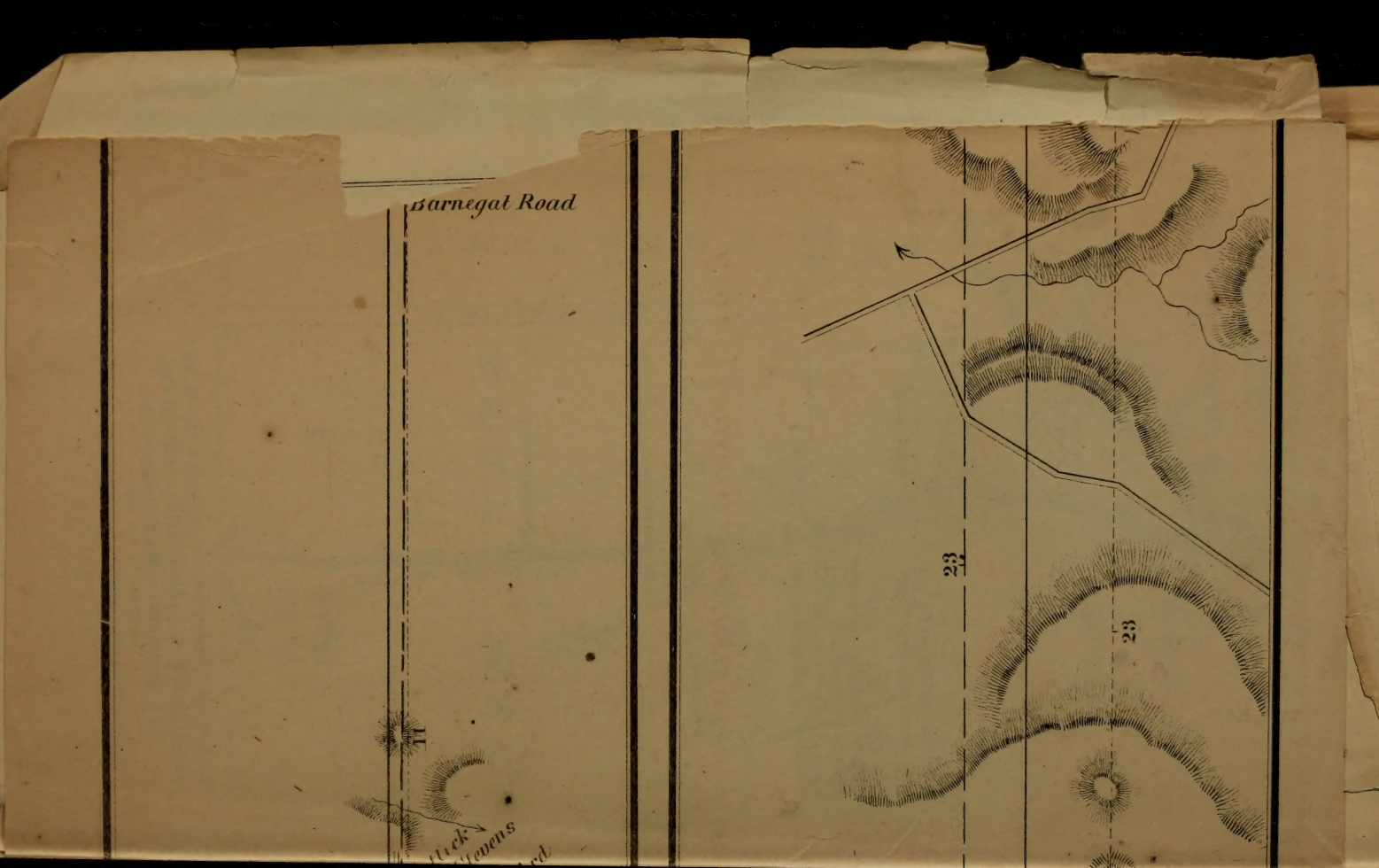
Barnegat Road
23
23
23

DIAGRAM

Showing the relative position of various lines
refered to in the
REPORT OF THE COMMISSIONERS ON THE
NEW YORK & CONNECTICUT BOUNDARY,
Made to the Legislature of New York April 1857.

12538
.02

F127
.B7N25

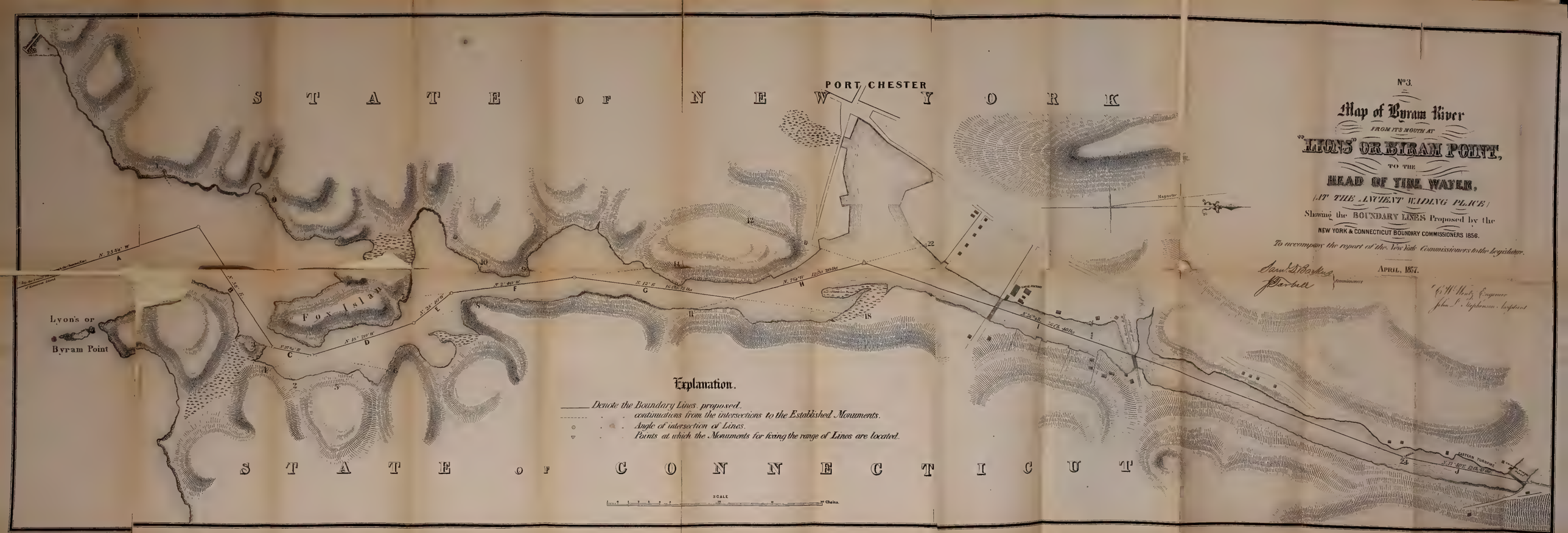
STATE OF NEW YORK
PORT CHESTER
Lyon's or
Byram Point
Fox Island
STATE OF CONNECTICUT
Explanation.
Denote the Boundary Lines proposed.
continuations from the intersections to the Established Monuments.
Angle of intersection of Lines.
Points at which the Monuments for fixing the range of Lines are located.
SCALE
Magnetic
Eastern Turnpike
No. 3.
Map of Byram River
FROM ITS MOUTH AT
LYONS OR BYRAM POINT,
TO THE
HEAD OF TIDE WATER,
(AT THE ANCIENT WADING PLACE)
Showing the BOUNDARY LINES Proposed by the
NEW YORK & CONNECTICUT BOUNDARY COMMISSIONERS 1856.
To accompany the report of the New York Commissioners to the Legislature.
April, 1857.
Commissioners
C. W. Hunt, Engineer
John L. Stephenson, Assistant

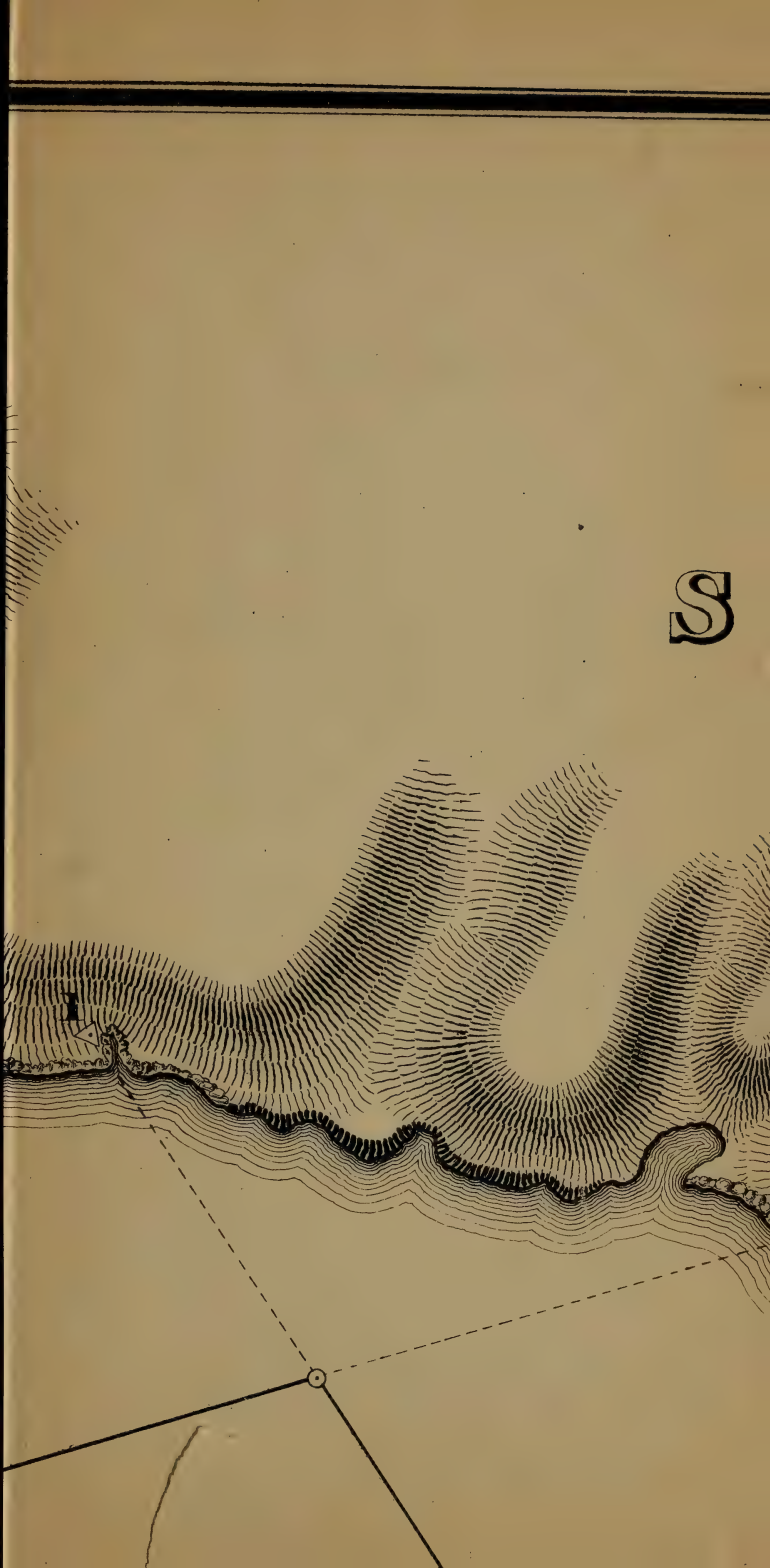


L
Great Stone
Byron River
Old Road
King Street Road
Dorset Height
M.E. Church


Ridgefield Angle
1
2

ine from the "Great Stone at the Wading place of Byram River" to the Angle, at the "Duke's Trees".

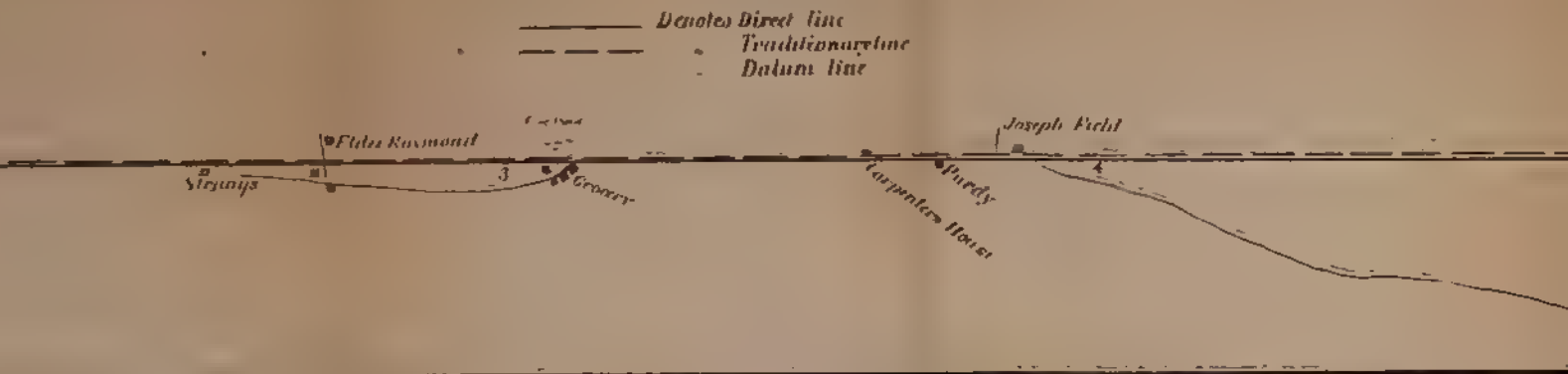
Denotes Direct line
Traditionary line
Datum line
Eldn Raymond
Strangs
3
Grocery
Carpenters House
Purdy
Joseph Field
4

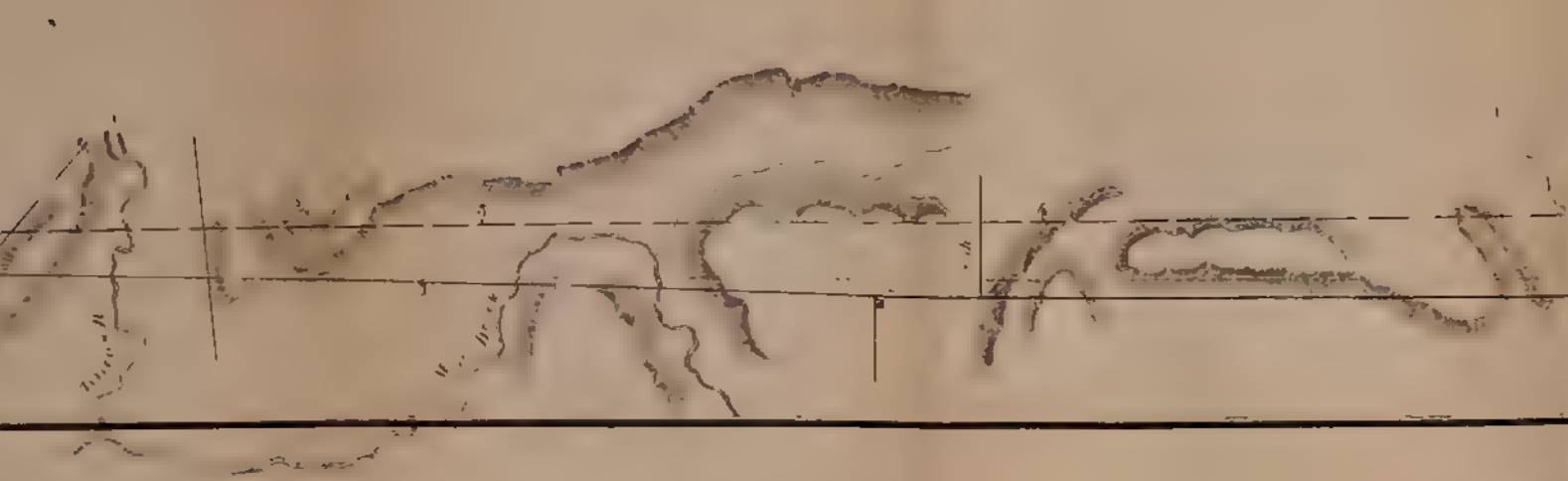

Old Clapp Place
Daniel Tripp
Oliver Matthews
John Brenton
W. Leonard
W Field owner
Dukes Trees Angle
Miles

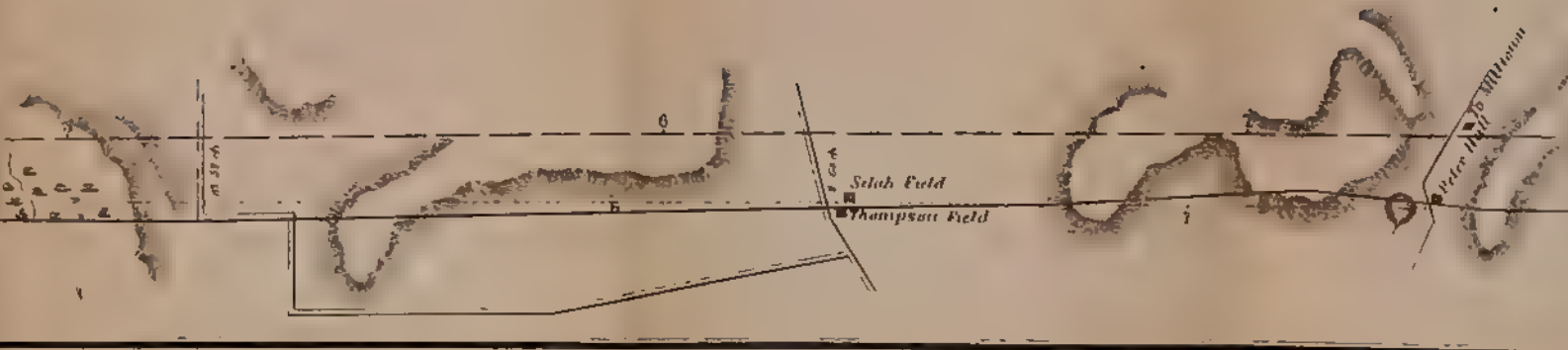
6
5
Selah Field
Thompson Field
Peter Hull
To Milltown

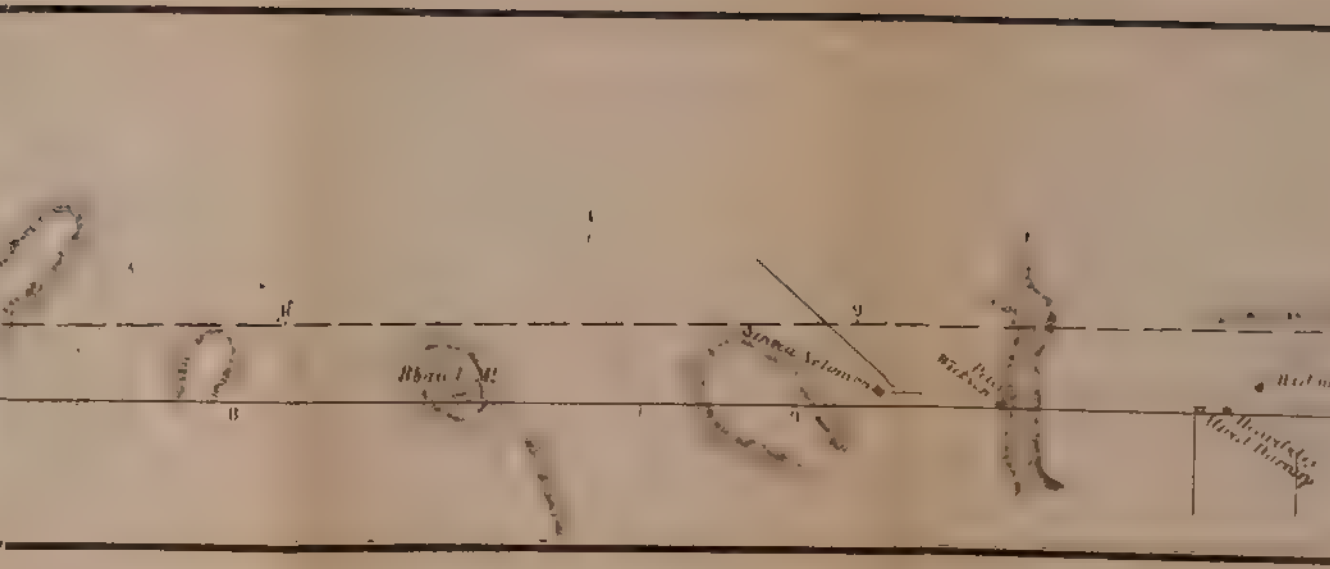
B
9
Sinaa Selamon


10
11
Sherwood
10
11

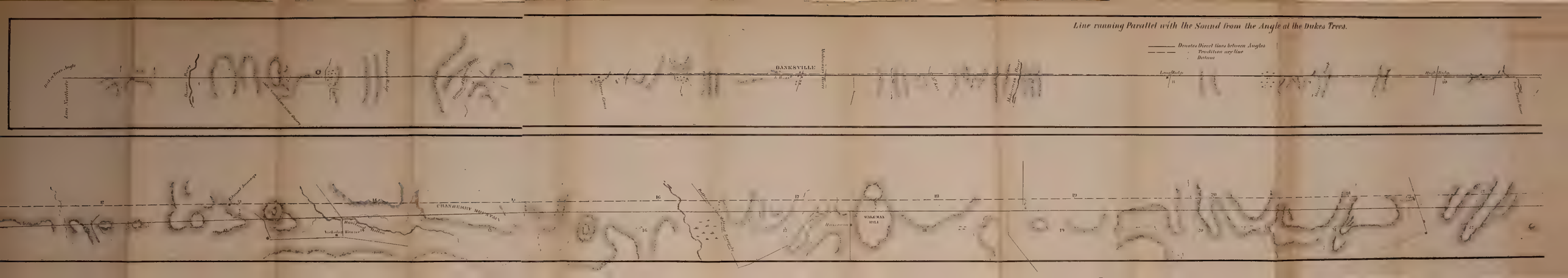
Line running Parallel with the Sound from the Angle at the Dukes Trees.
Denotes Direct lines between Angles
Tradition say line
Bottom
DANKSVILLE
CRANBERRY MOUNTAIN
WAKEMAN MILL

12

T. Mead
Saw Mill Pond

Line running Northerly from t

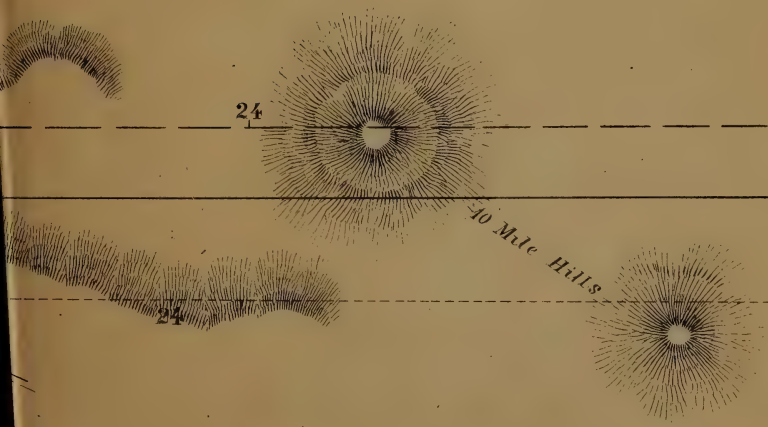

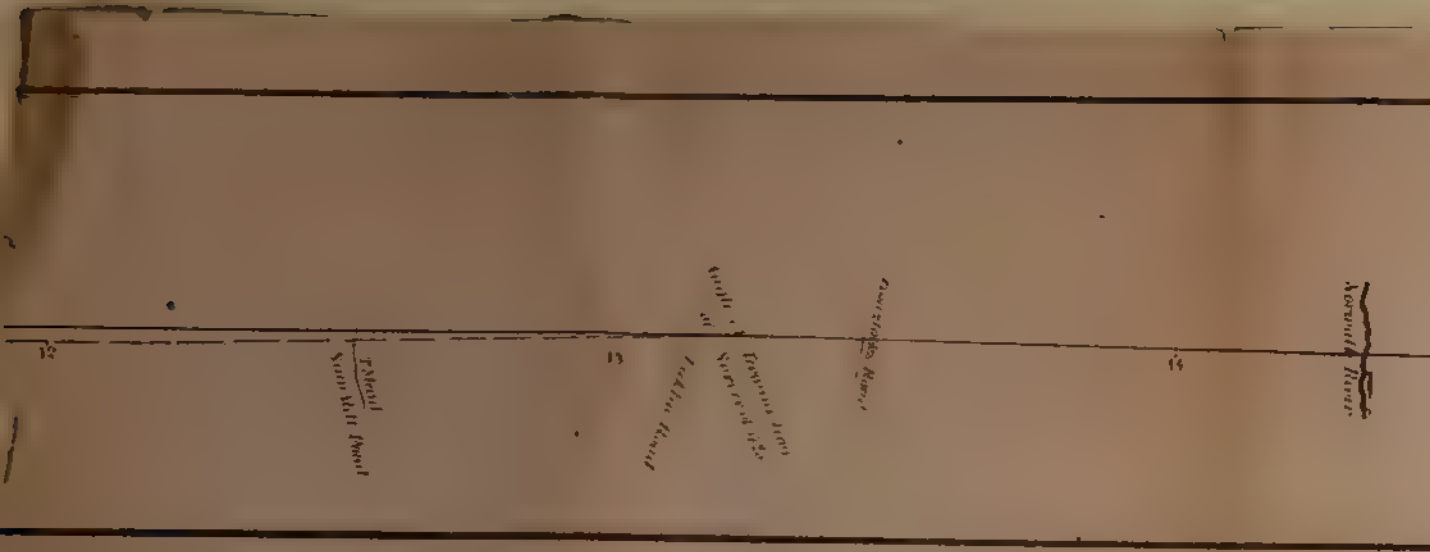
12
13
14
Norwalk River

Line running Northerly from the Ridgefield angle to the Massachusetts line

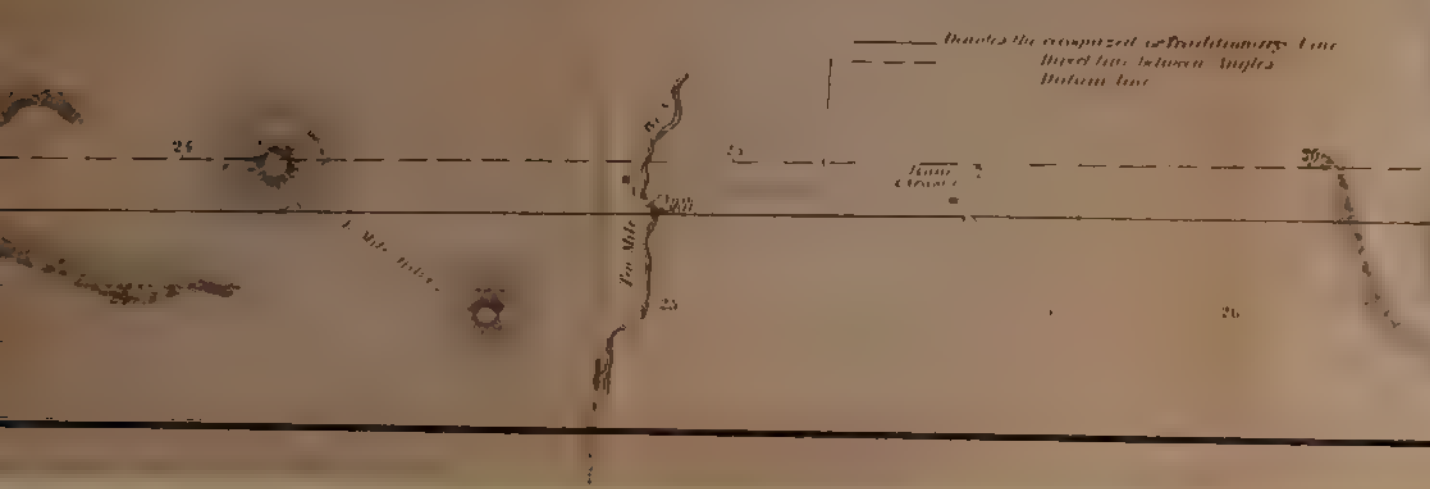
Denotes the recognized or Traditionary Line
Direct line between Angles
Datum line
24
25
26
Ten Mile

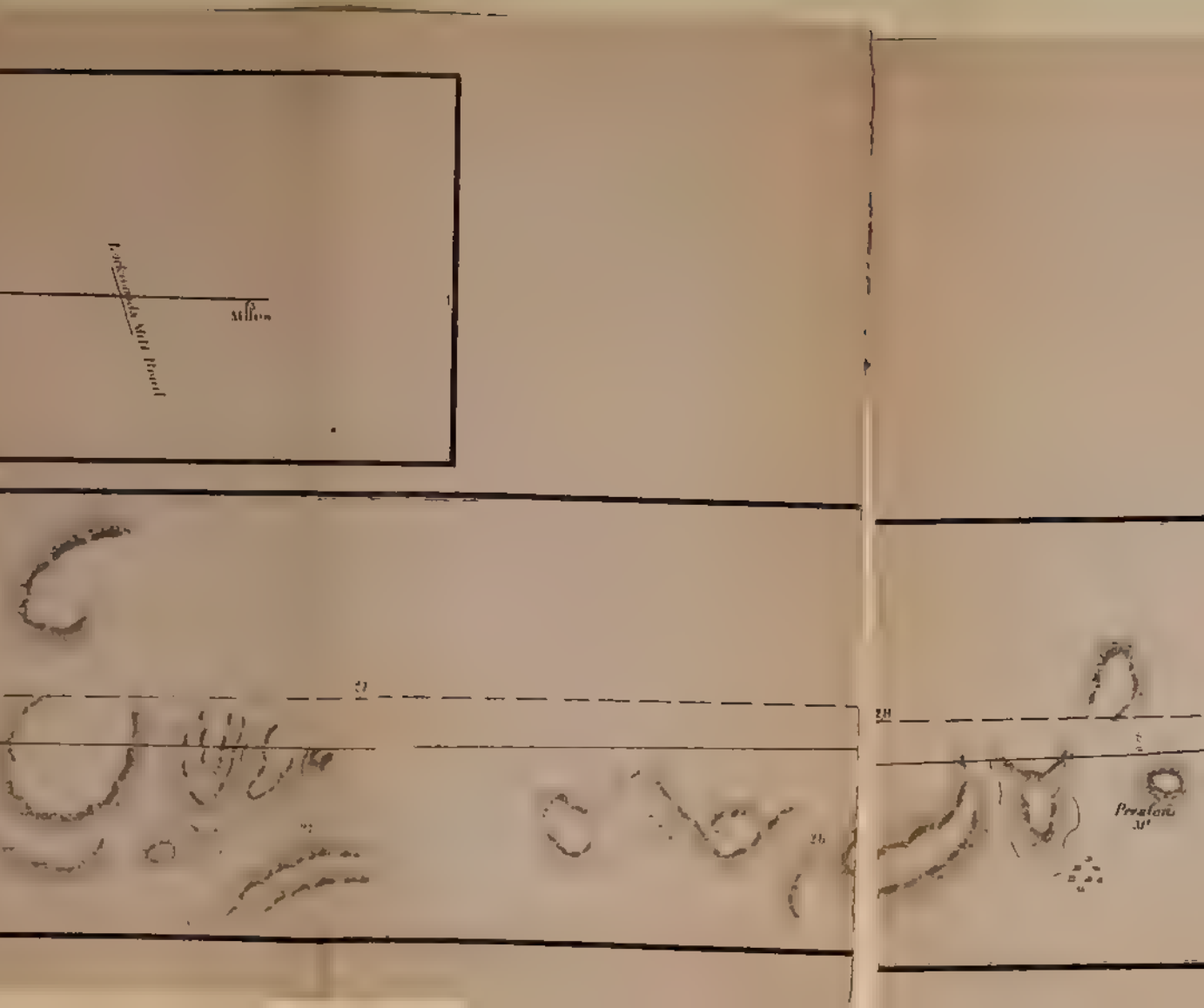
Lockwoods Mill Road
Milton
27
28
26
Preston



29
30
29
Hog Back Ridge
30
Bog Valley
31

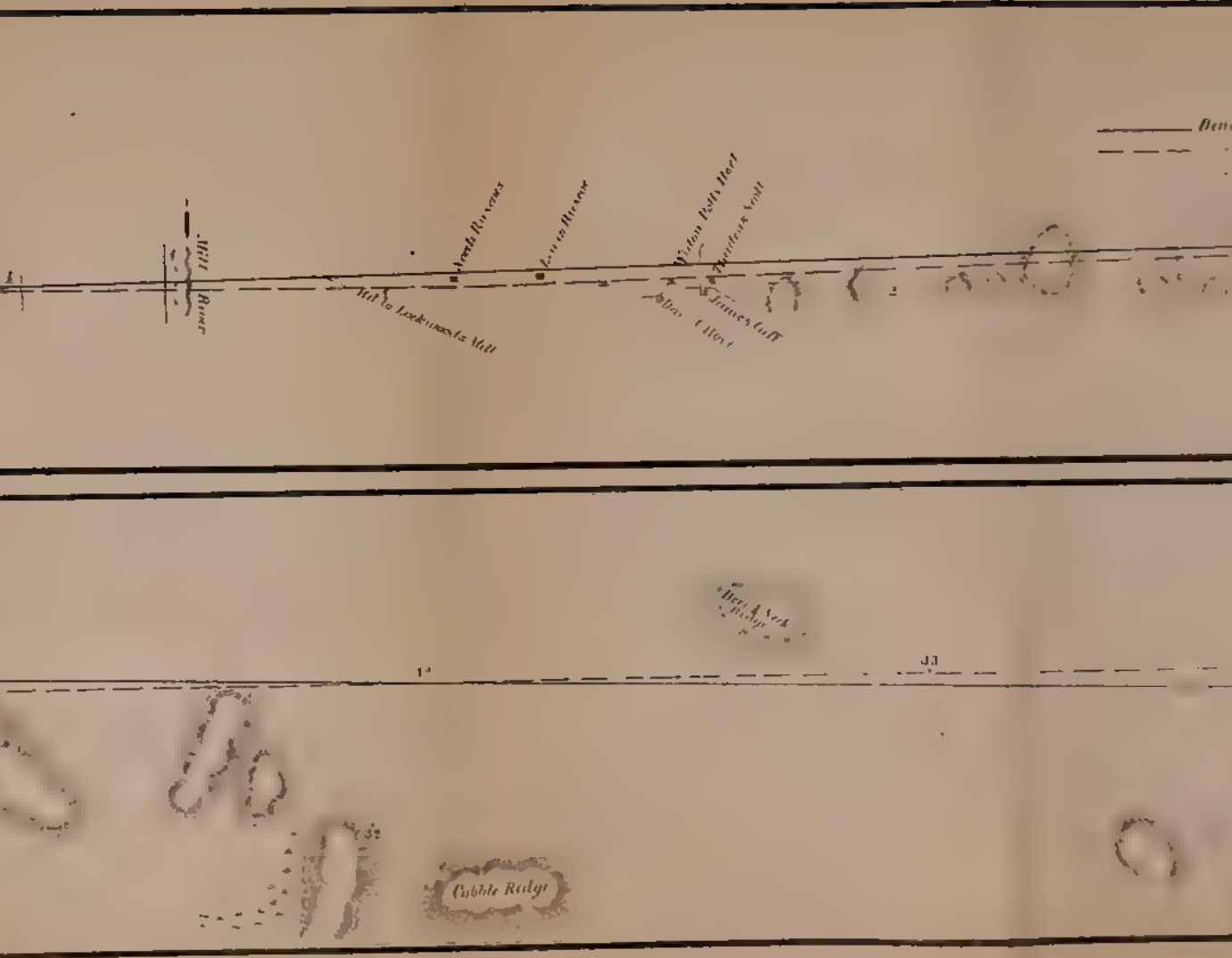
Hill
Rowe
Road to Lockwood's Mill
Jacob Reeves
Lewis Reeve
Widow Polk's Hotel
Haddock's Mill
James Goff
Cobble Ridge
32
43

Line running Northerly to the Ridgefield Angle.

otes Direct line between the Angles
Traditionary line
Datum line .

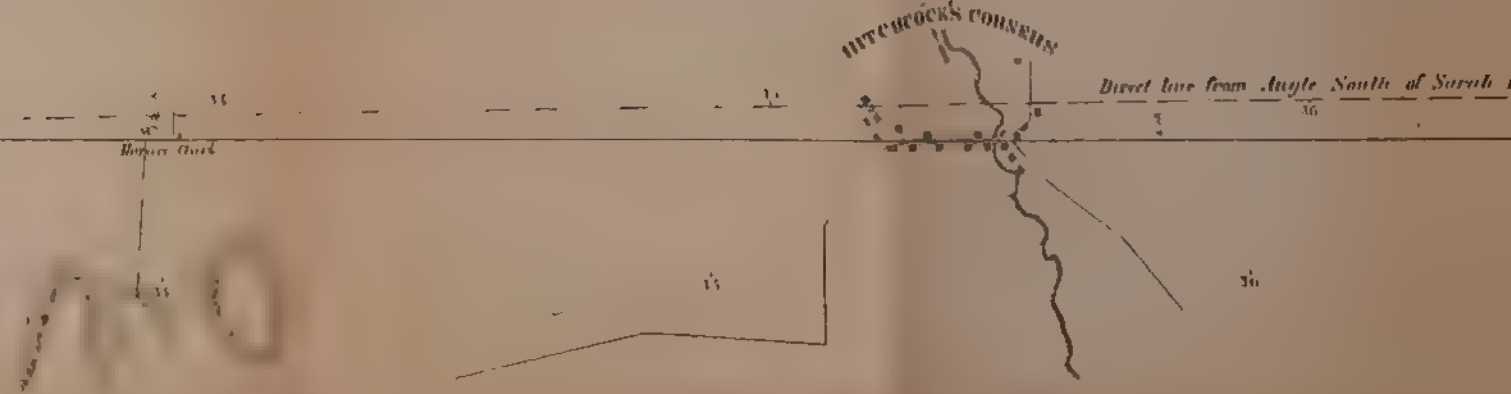
HITCHCOCK'S CORNERS
Direct line from Angle South of Sarah
36

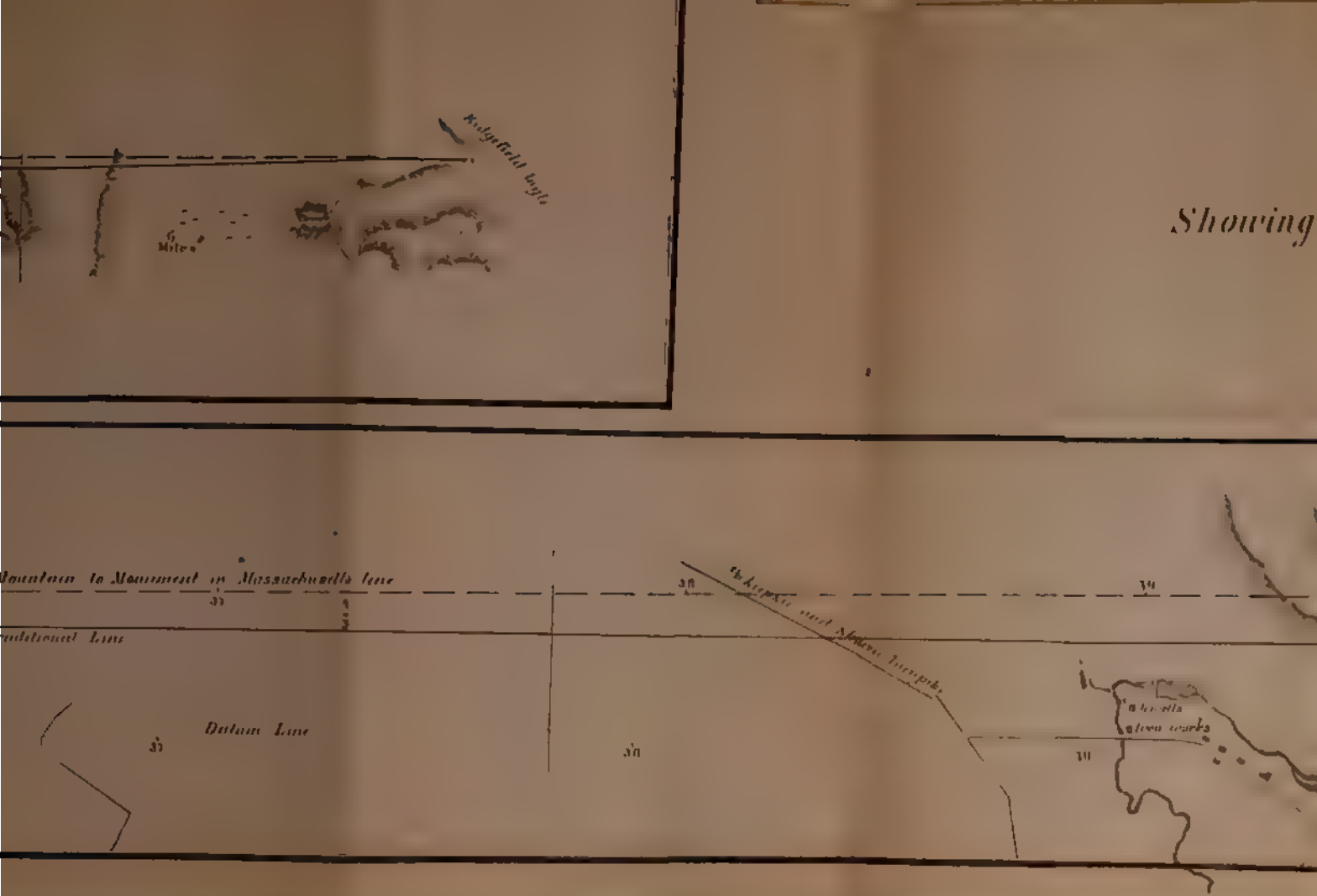
Ridgefield Angle
Miles
Mountain to Monument in Massachusetts line
aditional Line
Datum Line
Turnpike
Iron works

Showing

Nº 4.

DIAGRAMS

OF THE

NEW-YORK AND CONNECTICUT BOUN

the several Lines surveyed, with the relative position of each to

To accompany the report of the Commissioners on the part of New York to

Scale *4 inches to a mile*

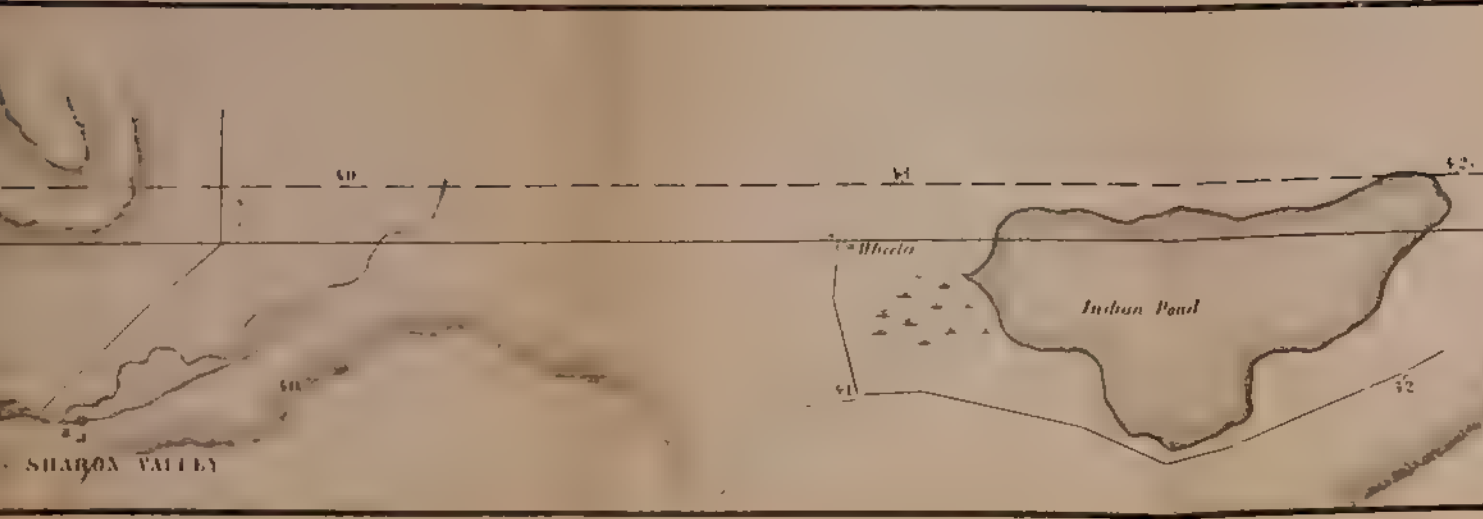
40
41
42
40
41
42
Indian Pond
SHARON VALLEY

DARY

the Best defined Traditionary line.

the Legislature, April 1857.

C.W.WENTZ Engineer
JOHN L. STEPHENSON Assistant

Saml D. Backus
J. Tarbell
Com^rs


43
44
to North End
Indian Mt
43
44

45
45
Henry Woodruffs Road
TAUGHKANIC
17
Mc Rige Pond
45
45

miles
South Line of Massachusetts
Monument
Cart Road
miles



36 1/2 x 21 3/4

No 2
MAP
of the
BOUNDARY
between the States of
NEW YORK & CONNECTICUT
with the adjacent Territory
To accompany the report of the Commissioners on the part of New York to the Legislature, April 1857.
C.W. WENTZ, Engineer
JOHN L. STEPHENSON, Assistant
Scale 2 Miles to an inch
Represents lines surveyed in 1731.
Time measured 20 Miles 1731
MASSACHUSETTS LINE
COLUMBIA
ANCRAM
RED HOOK
MILAN
PINE PLAINS
RHINEBECK
STANFORD
SHARON
PLEASANT VALLEY
WASHINGTON
HYDE PARK
CLINTON
DUTCHESS
POUGHKEEPSIE
LAGRANGE
UNION
DOVER
BEEKMAN
EAST FISHKILL
FISHKILL
PAWLING
PATTERSON
KENT
NEW FAIRFIELD
PUTNAM VALLEY
CARMEL
SOUTH EAST
BROOKFIELD
DANBURY
NEWTON
PHILLIPSTOWN
SOMERS
NORTH SALEM
RIDGEFIELD
LEWIS
GORTLAND — YORKTOWN
Post Due of 20 Miles from Highland Point measured 1731
READING
EASTON
WESTON
BEDFORT
NEW CASTLE
WILTON
POUNDRIDGE
OSSINING
MOUNT PLEASANT
NORTH CASTLE
NEW CANAAN
FAIRFIELD
WESTPORT
STAMFORD
NORWALK
GREENWICH
DARIEN
GREENBURGH
WHITE PLAINS
SCARSDALE
HARRISON
LONG ISLAND SOUND
Stony Point
Verplanks
Teller's Point
Piermont
Peekskill
Fishkill Landing
Poughkeepsie
Rhinebeck
Hamburgh
Sharon Valley
Sharon
Kent
Kent's Bridge
South Dover
New Fairfield
Mill Plain
North Salem
Ridgefield
South Salem
Bedford
Banksville
Round Hill
Long Ridge
Stamford
Darien
Norwalk
Port Chester
Harrison
Greenwich
Sharon Iron Co's Furnace
Original Monument
Salisbury
Lakeville
Canaan
Cornwall
Warren
Washington
New Milford
Sherman
Danbury
Newtown
Redding
Easton
Weston
Wilton
Fairfield
Westport
Norwalk
Darien
Stamford
Greenwich
Harrison
Scarsdale
White Plains
Greenburgh
Mount Pleasant
Ossining
Peekskill
Stony Point
Verplanks
Teller's Point
Piermont

le at the

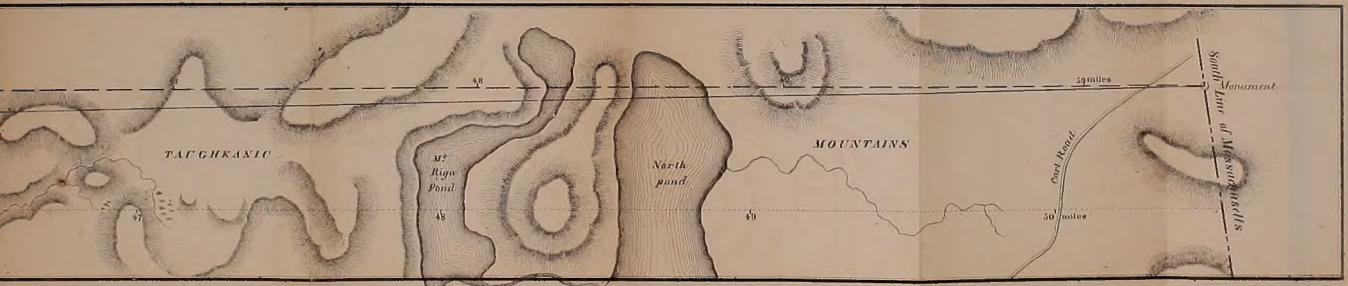
TAUGHKANIC
Mt Riga Pond
North pond
MOUNTAINS
48
49
50
Cart Road
South Line of Massachusetts

LIBRARY OF CONGRESS
0 014 107 737 5